

Town of Lomira, Dodge County Wisconsin
Resolution #21-09
Establishment of Wards

WHEREAS, municipalities are required to establish wards in accordance with Section 5.15 of the Wisconsin Statutes following the issuance of a federal decennial census; and,

WHEREAS, said decennial census has been issued; and the municipality has received a tentative supervisory district plan from Dodge County; and municipalities are required to make a good faith effort to accommodate the tentative plan submitted by the county.

NOW, THEREFORE, BE IT RESOLVED by the Town of Lomira that there shall be 2 wards, the municipal boundaries of which are established as follows:

Ward 1, containing a 2020 population of 800, and comprising part of tentative supervisory district number 15.

A description of the boundaries of Ward 1 consistent with the conventions set forth in Section 4.003 of the Wisconsin Statutes, is set forth as follows:

Beginning at Town of Lomira northern boundary at State Road 175, commence south to State Road 49, commence east to Industrial Drive, commence south to Village of Lomira limits, commence to border western Village of Lomira limits to State Road 175, commence south along State Road 175 to Town of Lomira southern boundary. All parts of the Town of Lomira west of this boundary are Ward 1.

The polling place for Ward 1 is hereby designated as follows: Lomira Town Hall, N10479 Cty Rd AY, Lomira, WI

Ward 2, containing a 2020 population of 299, and comprising part of tentative supervisory district number 15.


A description of the boundaries of Ward 2 consistent with the conventions set forth in Section 4.003 of the Wisconsin Statutes, is set forth as follows:

Beginning at Town of Lomira northern boundary at State Road 175, commence south to Lithostone Meadow (Village of Lomira annexation), commence bordering eastern Lithostone Meadow limits to State Road 49, commence east to Industrial Drive, commence south bordering railway to Village of Lomira limits, commence to border eastern Village of Lomira limits to State Road 175, commence south along State Road 175 to Town of Lomira southern boundary. All parts of the Town of Lomira east of this boundary are Ward 2.


The polling place for Ward 2 is hereby designated as follows: Lomira Town Hall, N10479 Cty Rd AY, Lomira, WI

BE IT FURTHER RESOLVED That there is also attached to and made a part of this resolution a list of the block numbers used by the U.S. Census Bureau that are wholly or partly contained within each ward, with any block numbers partly contained within a ward identified.


Dated this 13th day of October, 2021.



Jeffrey Faber, Chairperson




Todd Ringle, Supervisor 1



Kurtis Haefs, Supervisor 2

I hereby certify that the foregoing resolution was duly adopted by a majority of the Town of Lomira Board at a properly noticed meeting on the 13th day of October, 2021.



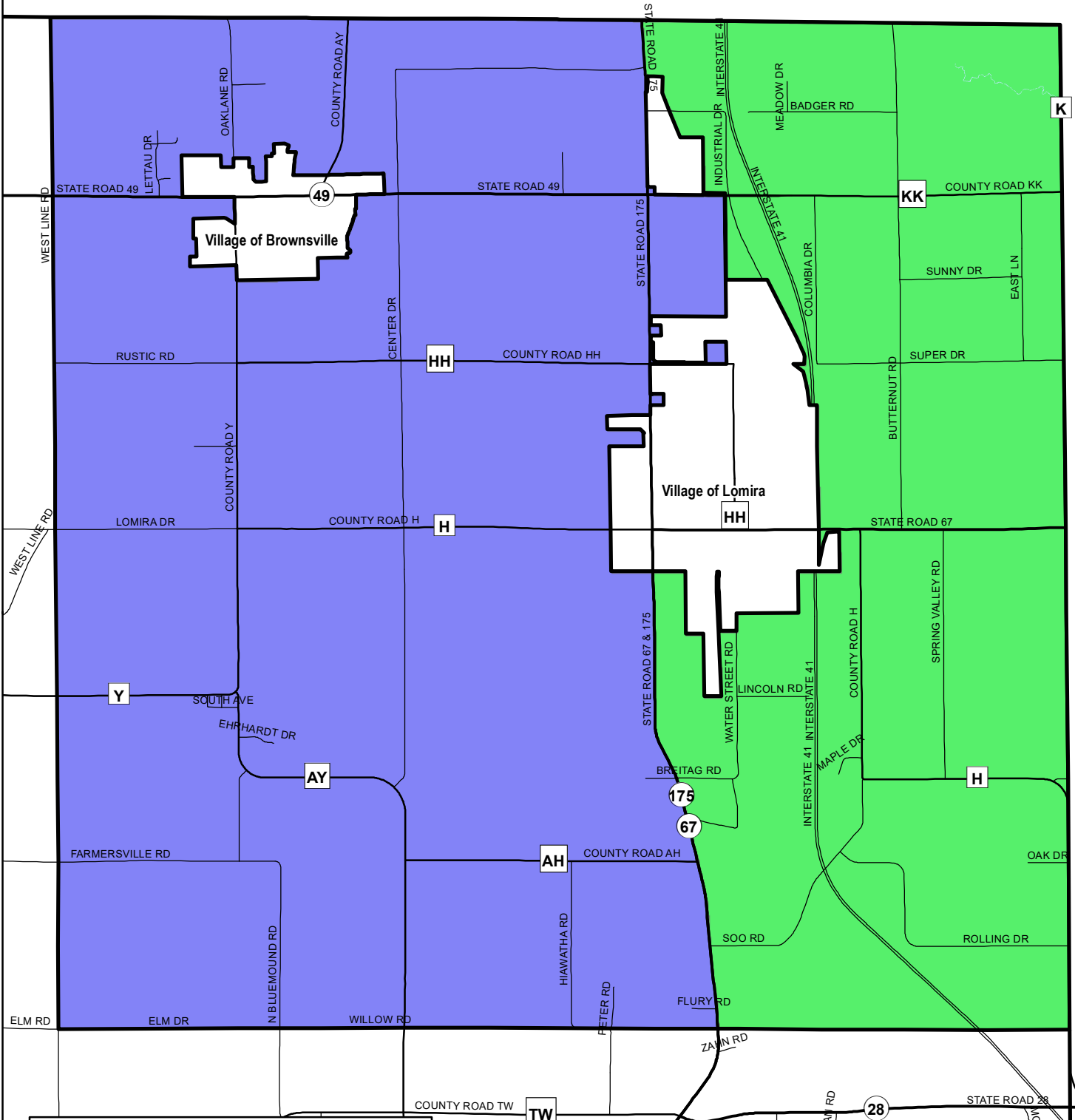
Town of Lomira Clerk



Town of Lomira
Census Blocks By Ward

<u>Ward 1</u>	<u>Ward 2</u>
550279601001008	550279601001044
550279601001009	550279601001001
550279601001010	550279601001002
550279601001011	550279601001003
550279601001012	550279601001004
550279601001016	550279601001005
550279601001018	550279601001006
550279601001031	550279601001037
550279601001032	550279601001045
550279601001033	550279601001046
550279601001034	550279601001047
550279601001036	550279601001049
550279601001040	550279601001056
550279601001041	550279601001057
550279601001042	550279601001059
550279601001043	550279601001060
550279601001051	550279601001061
550279601001052	550279601001062
550279601001090	550279601001063
550279601002006	550279601001064
550279601002007	550279601001065
550279601002008	550279601001066
550279601002012	550279601001067
550279601003000	550279601001068
550279601003001	550279601001072
550279601003002	550279601001073
550279601003003	550279601001074
550279601003006	550279601001075
550279601003007	550279601001076
550279601003008	550279601001077
550279601003009	550279601001078
550279601003010	550279601001079
550279601003011	550279601001080
550279601003012	550279601001081
550279601003013	550279601001088
550279601003014	550279601001089
550279601003015	550279601002014
550279601003016	550279601002039
550279601003019	550279601002040
550279601003020	550279601001000
	550279601002000
	550279601001082
	550279601001083
	550279601001084

TOWN OF LOMIRA

2021 WARD PLAN



Town Wards	Population
 Ward 1	--- 800
 Ward 2	--- 299
Total Population - 1099	

Supervisory District # 15